

Legend

- Pipelines To Be Decommissioned
- USGS Quadrangle
- Perennial Stream (NHD)
- Intermittent Stream (NHD)

Latitude: 30.546284
 Longitude: -94.867342

N

0 500 1,000
 Feet

Scale: 1:12,000

Tennessee Gas Pipeline Company, L.L.C.
 a Kinder Morgan company

**Tennessee Gas Pipeline
 Trinity River Decommissioning In Place**

Figure 1
 Topographic Map of the Project Area

Polk County, Texas



Legend

- Pipelines To Be Decommissioned
- USGS Quadrange
- Perennial Stream (NHD)
- Intermittent Stream (NHD)

N

0 200 400
 Feet

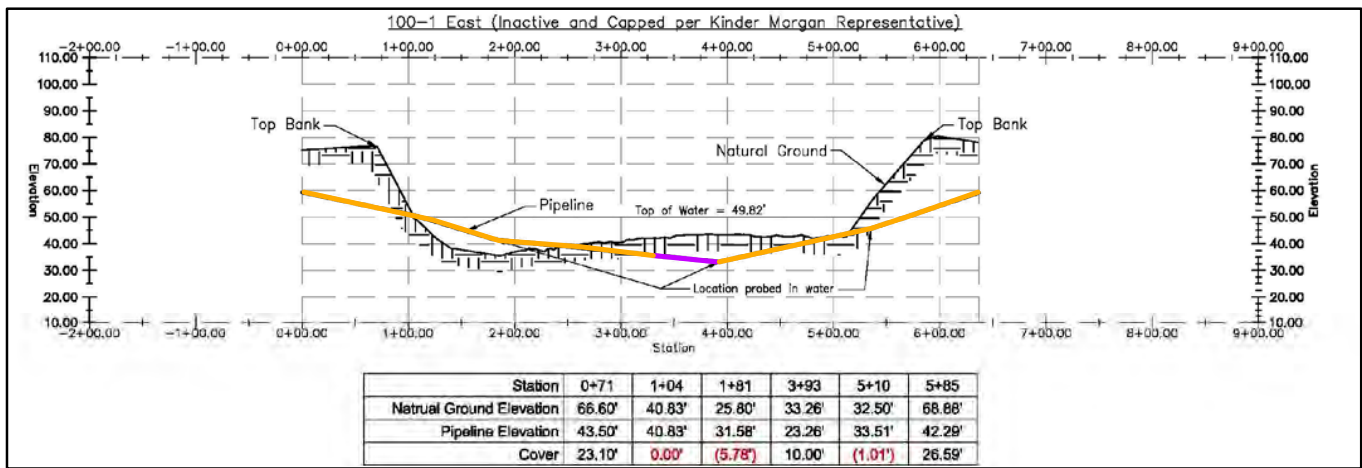
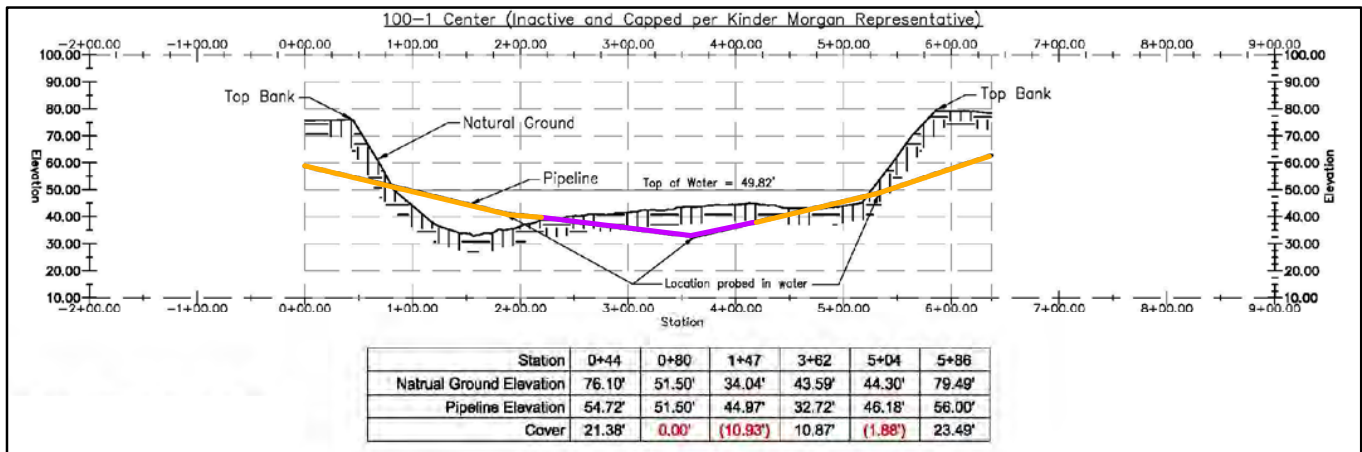
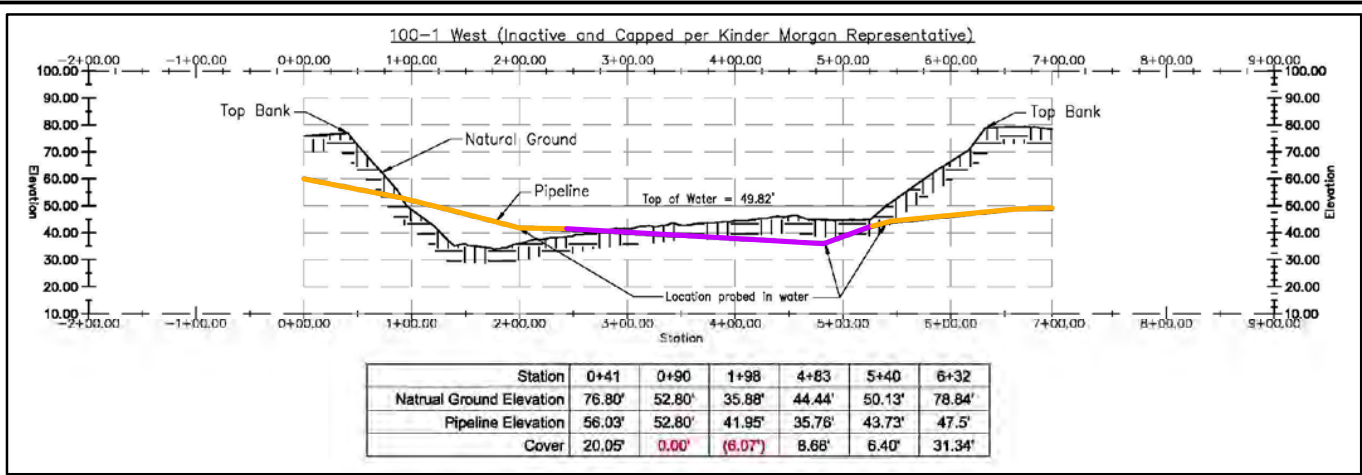
Scale: 1:3,000



Tennessee Gas Pipeline Company, L.L.C.
 a Kinder Morgan company


**Tennessee Gas Pipeline
 Trinity River Decommissioning In Place**

Figure 2
 Aerial Photo-based Map of the Project Area

Polk County, Texas



 Proposed for Decommissioning In Place
 Pipe Removed



Tennessee Gas Pipeline Company, L.L.C.
 a Kinder Morgan company

**Tennessee Gas Pipeline
 Trinity River Decommissioning In Place**

Attachment 3
 Plan and Profiles for Decommissioned Pipeline
 Segments Polk County, Texas